







## Warnings!

In order to avoid traffic accidents, the subsequent deaths, injuries, property damages and to keep drivers and passengers safe, please strictly observe the following instructions when using the Product.

 Warning! This mark indicates the risks and damages which may result in death or severe injury unless following the instructions below.	
①	 Do not operate the Product or watch the display while driving. It may cause a traffic accident.
②	 Make sure to operate the Product only when you stop or park your car in a safe place. Otherwise, it may cause a traffic collision.
③	 Take precedence of the actual road conditions, traffic regulations and signals over the information contained in the Product whenever you drive. The map data, traffic regulations data, routes data, and audio navigations contained may differ from the actual conditions, and the map data and retrieved data such as routing data may show the information contradictory to the traffic regulations or the route not available. Relying only on such information may cause a traffic accident
④	 Take precedence of the actual street and traffic signs in one-way traffic situations over the information contained in the Product whenever you drive. The one-way traffic data in the Product is not perfect and does not cover all the actual information. For example, one-way street data in the Product may include two-way traffic information as a part of it.
⑤	 Do not use the Product for the route guidance to emergency facilities. As the data recorded in the Product is not perfect and not all the emergency facilities information such as hospitals, fire departments, police departments is available. The information shown on the display may differ from the actual situations or conditions and therefore you may not arrive at the destination within the scheduled time.

**Important!!**

This terms of use ("Terms of Use") describes the terms and conditions of using map data and information for retrieval ("Software") contained in Navigation System ("Product") between the consumers ("Consumer") and ZENRIN CO., LTD. ("Company"). Please read this Terms of Use before using this Software. Once the Consumer uses or operates the Software or the Product, it shall be deemed to be agreed to the terms and conditions hereunder.

- The Company grants the Consumers the right to use the Software in the Product in accordance with the terms and conditions herein.

- The Consumer acknowledges and agrees that:

- (1) The Company or its supplier owns or retains the copyright in and to the Software.
- (2) This Software is provided "as is" to the Consumer and the Company makes no guarantees, representations or warranties of any kind, express or implied, including but not limited to, content, quality, accuracy, completeness, effectiveness, reliability, fitness for a particular purpose or usefulness. The Company shall not be liable for any loss or damages including any loss of profit, revenue, contracts or savings, or any other indirect, incidental, special or consequential damages arising out of your use of the Software except for the Company's willful misconduct or gross negligence. (Please be informed that the data coverage is based on the Company's own criteria and that the information in the Software may differ from the actual conditions due to the passage of time or change of the circumstances, etc.)
- (3) The Consumer shall indemnify and hold harmless the Company from and against any liability, cost or expense (including attorney's fees) arising from any suit, demand, cause of action or other claim of whatever nature which is attributable to any use of the Software or the breach of the Terms of Use by the Consumer.

- The Consumer is prohibited from doing any of the followings unless otherwise granted in this Terms of Use;

- (1) to copy, extract, transcribe, alter, modify or transmit any part or the whole of the Software
- (2) to sell, transfer title to (whether with or without consideration), lend, lease, or otherwise dispose of, any part or the whole of the Software including a copy, output, extract or in any other form to any third party
- (3) to reverse engineer, decompile, disassemble or do any other similar activity
- (4) to remove, modify or evade, in any manner, the technical protection measures (i.e., copy protection) of the Software
- (5) to use the Software not expressly granted in the terms and conditions hereunder

**【About map information】**

- This map is based on the following items published by Geospatial Information Authority of Japan with its approval under the Article 30 of The Survey Act.  
The 1:500,000 Scale District Map, 1:25,000 Scale Topographic Map and Digital Topographic Map 25000 (Approval Number. R 2JHs 293—B319)  
The Technical Report of the Geospatial Information Authority of Japan, H1-No.3, correction Vectors for Island Positions in Tokyo Datum (Approval Number KI-CHOU No.78 2004)
- This map is based on the Digital Road Map Database developed by Japan Digital Road

Map Association.(Approval of the use of deliverables (12-0040) under the Article 44 of The Survey Act)

- The traffic regulation data used in this map uses traffic regulation information from the Japan Road Traffic Information Center (JARTIC).
- The traffic regulation data used in this map is the traffic regulation information published by the National Traffic Safety Activity Promotion Center based on the Road Traffic Law and the guidance of the National Police Agency, and traffic regulation information created by MAPMASTER is used.
- Telephone number search data is based on NTT town page data.(By November, 2022)  
The information of the stores, the address of which are not located is not recorded. Please note that when searching the location of the store using a phone number or store name, the area data (not point data) will be displayed a search result.  
※Townpage is a trademark of NIPPON TELEGRAPH AND TELEPHONE CORPORATION.
- Copying, duplicating, processing, or modifying this software without permission is prohibited.
- "ゼンリン" and "ZENRIN" are registered trademarks of ZENRIN CO., LTD.
- The longitude and latitude coordinate values displayed in this software are based on the world geodetic system.
- Road data is produced based on information collected by about December 2022 for expressway and toll roads. For national and prefectural roads, collected by about October 2022. The displayed map may be different from the real situation.
- The narrow road regulation data is produced based on information collected by about July 2022. The displayed regulation data may be different from the real situation.
- Route search can be performed on major roads with a 1:25.000 Scale Topographic Map (published by the Geospatial Information Authority of Japan). However, some roads may not be searched. In addition, the displayed road may be difficult to access due to the real situation. Please drive with priority given to the real situation.
- Traffic regulations are only applicable to passenger vehicles. Also, please be sure to drive according to the actual traffic regulations, as the one-way specified by time and day of the week may not be accurately reflected.
- Charging station data includes data provided by e-Mobility Power Co., Ltd.
- Currently, due to the impact of the Great East Japan Earthquake that occurred on March 11, 2011, we have stopped updating the map data in the restricted areas such as restricted access for the following areas.  
Minami Souma city(A specific area)/Namie Town/Futaba Town/Okuma Town/Tomioka Town/Naraha Town/Itate Village/Katsurao Village

**【About information of this software】**

This software is created based on information collected by the following years, month.

- Road : December, 2022 ( Express way ・ Toll road ) ／ October, 2022 ( National road ・ Prefectural road )
- Traffic regulations※1 : November, 2022 ※1 Traffic regulations are only applicable to passenger vehicles.
- Address search : November, 2022
- Telephone number search : November, 2022
- Postal code search : November, 2022
- Genre search : October, 2022
- Expressway・Toll Road fee※2 : December, 2022 ※2 The price display does not consider various discounts using ETC.

©2019 Japan Digital Road Map Association

©2019 NIPPON TELEGRAPH AND TELEPHONE EAST CORPORATION

©2019 NIPPON TELEGRAPH AND TELEPHONE WEST CORPORATION

©2019 ZENRIN CO., LTD. All rights reserved.