

## ■Regarding the map data

1. Regarding creation of map data included in this product (hereinafter “Map Data”), it was created by ZENRIN CO., LTD ( “ZENRIN” ) on the basis of the National Digital Road Map Database issued by the Japan Digital Road Map Association (JDAA), with approval of Geospatial Information Authority of Japan, (based on Article 44 of the Survey Act, use approval 12-0040).
2. For the creation of this Map data, ZENRIN with approval of Geospatial Information Authority of Japan use 1:500,000 regional maps and 1:25,000 topographic maps, issued by the same authority (based on Survey Act of Geospatial Information Authority (use) R 2JHs 293—B344).
  - Micro city map data is based on ZENRIN residential map database. However, it can happen that some regions are not included into micro city map, due to the different creation timing and maintenance conditions of some regions.
  - The latitude and longitude coordinate values displayed in this product are based on the Japan Geodetic System. Depending on creation timing of base map, it can happen that map data for newly constructed roads may not be included, and some names and roads may differ.
3. This map data was created with the approval of Geospatial Information Authority of Japan, using its Technical Document H.1-No.3, “Correction for the position of isolated islands in Japan’s Geodetic System. (Approval No. National Land Survey No. 78, April 23, 2004)
4. For the creation of 3D map, it was created using numerical map 50m mesh (elevation) with the approval of Geospatial Information Authority of Japan and published by it (based on Survey Act of Geospatial Information Authority (use) R 2JHs 294—B44 号)..
5. Data on locations with a frequent traffic accident (black spots) are created by ZENRIN based on map data provided by Japan Traffic Management Technology Association (non-profit foundation) and by Institute for Traffic Accident Research and Data Analysis (non-profit foundation) from November 1998.
6. The road data is produced based on the information collected until approximately December 2022 for expressways and toll roads, and until approximately October 2022 for national, prefectural, and major regional roads. However, it can happen that displayed map may differ from the current situation.
7. Currently, due to the effects of the earthquake in East Japan occurred on March 11, 2011 map updates were suspended in following regions with entering restriction:  
Minamisōma(one part), Tamiemachi, Futabacho, Ookumacho, Tomiokacho, Narahamachi, Iidatemura, Katsuraomura

## ■ About registered trademark

“Zenrin” as “ZENRIN” is registered trademark of Zenrin CO.,LTD


## ■ Precautions

The data used in this product may not be reproduced, copied, processed, or altered without permission.



## Warning (Please follow these instructions to prevent traffic accidents and ensure safeness)







This manual contains important information to prevent harm to the user or other people and property damage, and to ensure safe and correct product usage. Please follow these instructions after carefully reading and making sure that you fully understand them.

■ The following “indications” illustrate the harm or damage level that may result if the instructions are ignored and the product is used in an improper manner.

 <b>Warning!</b>	Indicates contents that may cause death or serious injury.
---	--

■ Following symbols explains the types of content used in instructions that has to be followed.

 <b>Prohibition</b> Showing what is not allowed to do	 <b>Instruction</b> Showing what must be done
---	---

 <b>Warning</b>	
①  禁止	<b>The driver should not operate the system or look at the screen while driving.</b> Driving mistakes may cause a traffic accident.
②  指示	<b>Operate the system only if the vehicle is stopped at the safe place.</b> If you are not at the safe place, the collision may occur.
③  指示	<b>Drive according to the actual road conditions, signs and traffic regulations.</b> The map data, traffic regulations, route search results, voice guidance, etc. in this product may differ from actual conditions. Driving against traffic regulation can lead to impassable road and cause the traffic accident.
④  指示	<b>Driving on one-way streets, always give priority to the actual traffic control signs and markings.</b> The one-way signs on this product do not indicate all one-way roads. In addition, some sections of the road marked as one-way may actually be two-way road.
⑤  禁止	<b>Do not use this product to guide people to emergency facilities.</b> This product does not include all hospitals, fire stations, police stations, etc. and some information may differ from the actual situation. As a result, you may not reach these facilities in time.

## Important

These terms and conditions of use ("Terms and Conditions") set forth the terms and conditions of license for the map data, search information, and other data ("Software") stored in the "Navigation System" (the "Product") between you and Zenrin Co., LTD. ("ZENRIN"). Please read these terms and conditions carefully before using the Software. By using the Software, you agree to these terms and conditions.

### ● Terms of use

1. ZENRIN grants you the right to use this software only in one product operated by you in accordance with the instruction manual ("Instruction Manual").
2. If the medium or Instruction Manual of the software is scratched, stained, or damaged and user reported it within 90 days after purchase of the software, ZENRIN will replace them with one that is free of these defects within certain time and way set by ZENRIN. However, if the software is stored in a product or medium of a third party such as a manufacturer ("Manufacturer"), the terms and conditions of a third party's warranty shall apply.
3. Before using this software, read the Instruction Manual and use the software in accordance with its description, especially in compliance with the followings:
  - (1) Always stop the car in a safe place before using the Software.
  - (2) Always pay attention to actual road conditions and traffic regulations when driving, and give priority to them.
4. User agrees to the followings:
  - (1) The copyright of this software belongs to the Company or a third party who has licensed the rights based on the copyright to the Company.
  - (2) ZENRIN does not guarantee that while using a software the guidance or displayed fees will necessarily meet the customer's use purpose or needs, and the accuracy of the provided content in the software. Consequently, we do not warrant any direct or indirect loss or damage to you resulting from the use of this software, except in cases of intentional or gross negligence.  
(Information recording in this software is based on ZENRIN standards, and the information may differ from the actual situation due to daily changes in conditions or roads, etc.)
  - (3) To compensate for any damage caused to ZENRIN due to the violation of these Terms and Conditions.
5. User shall not do the followings:
  - (1) Reproducing, extracting, transcribing, modifying, or transmitting the whole or any part of the Software, except as expressly permitted in these Terms and Conditions.
  - (2) Allowing a third party to use the whole or a part of the Software, regardless of whether the use is for free or for profit, and regardless of whether the use is by transfer, rental, lease, or any other method (including regardless of form reproductions, outputs, extracts or similar use of the whole or any part of the Software).
  - (3) Reverse engineering, decompiling, disassembling, or any other similar use of the Software.
  - (4) Any other use or exploitation of the Software other than that expressly permitted in these Terms and Conditions.